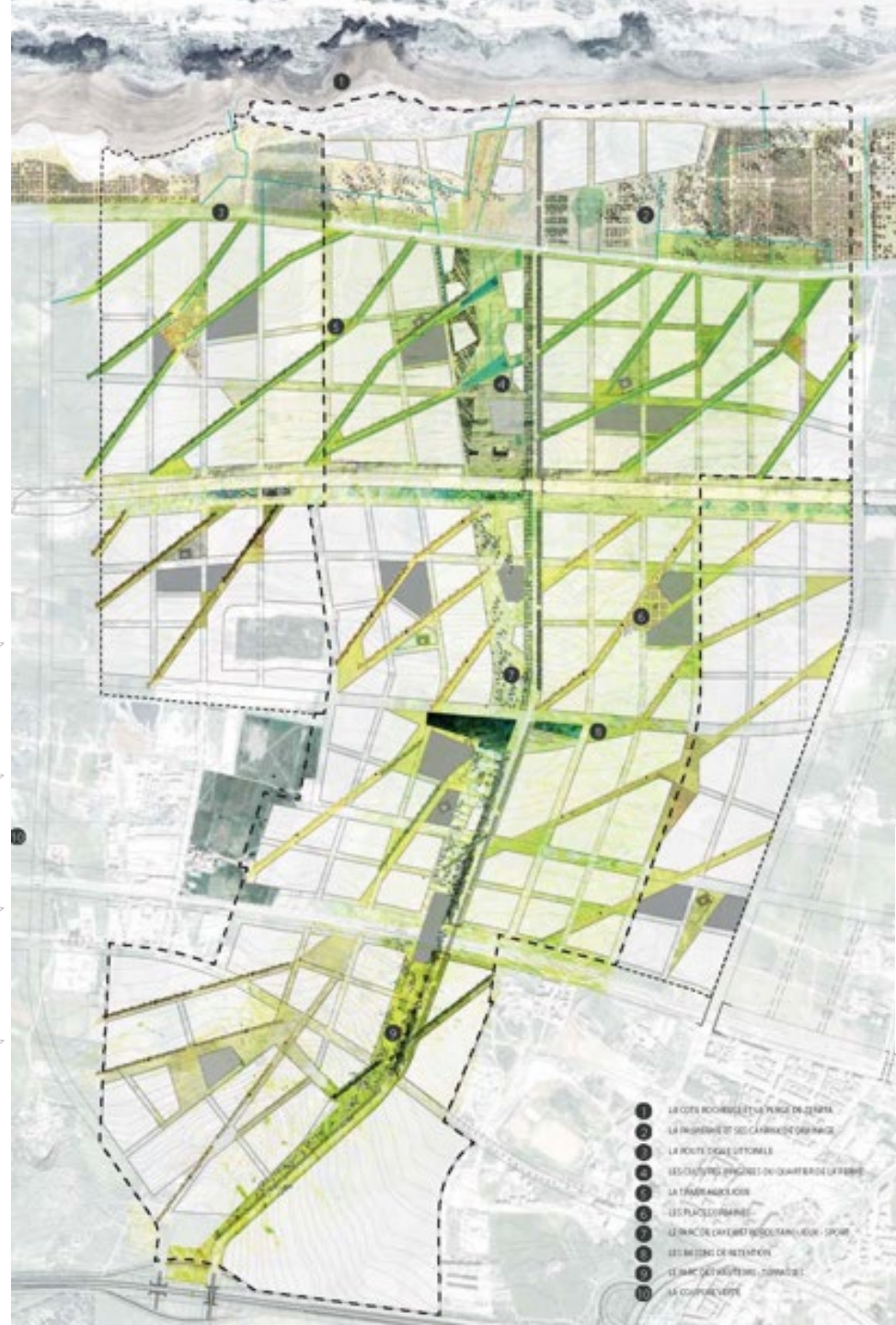
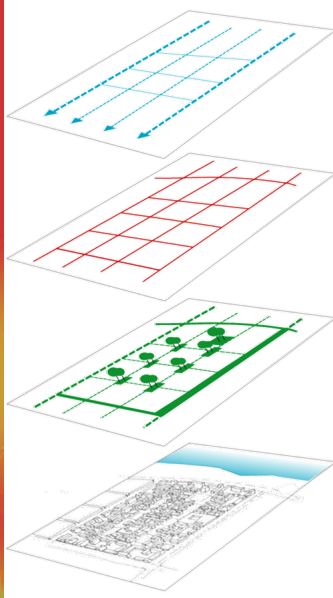
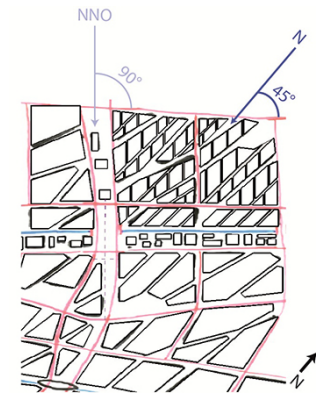
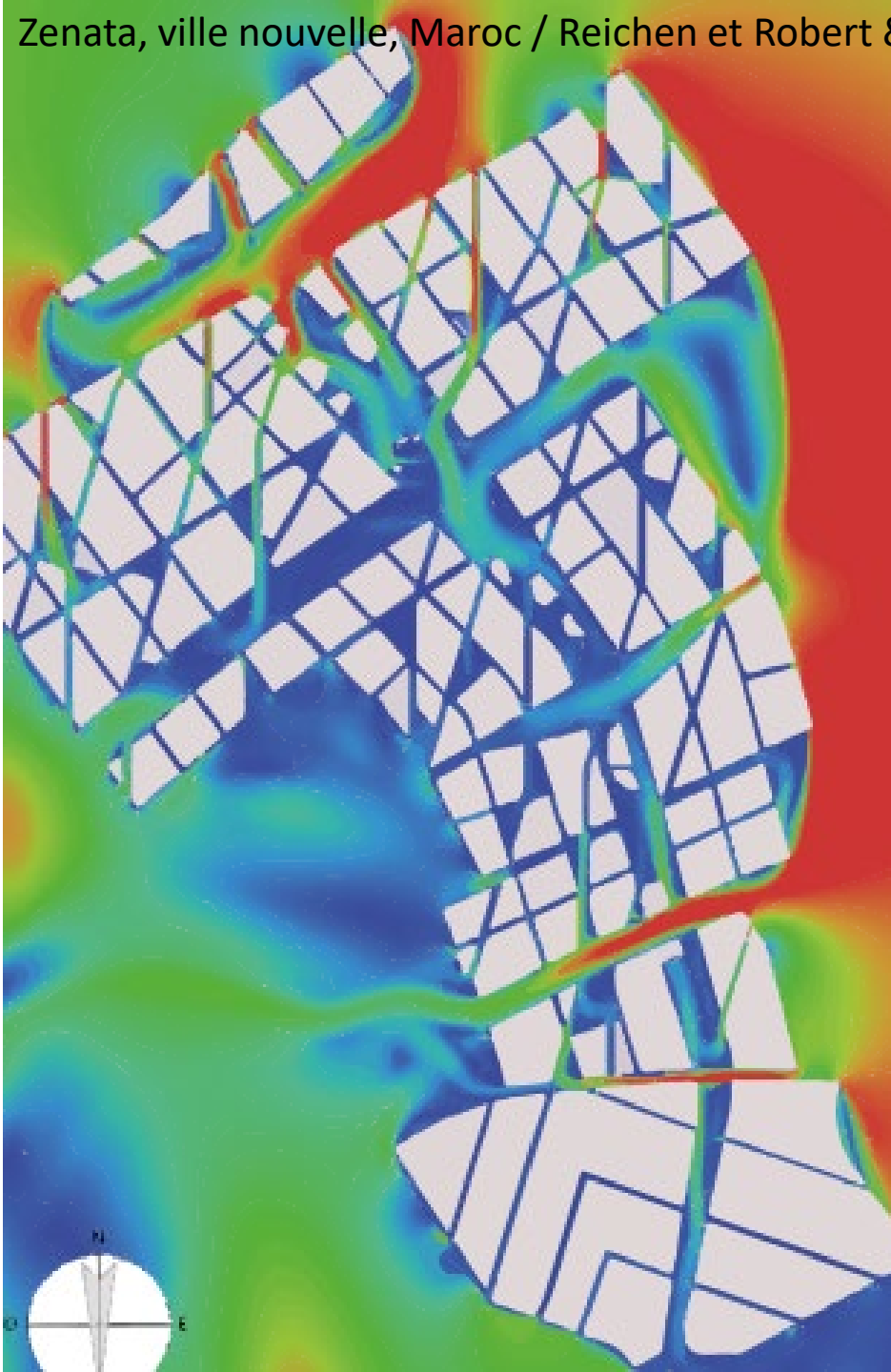

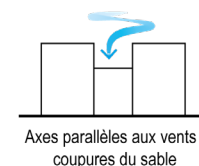
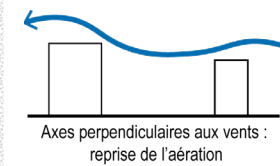
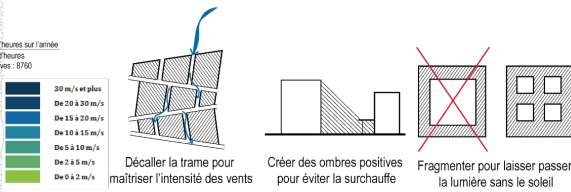
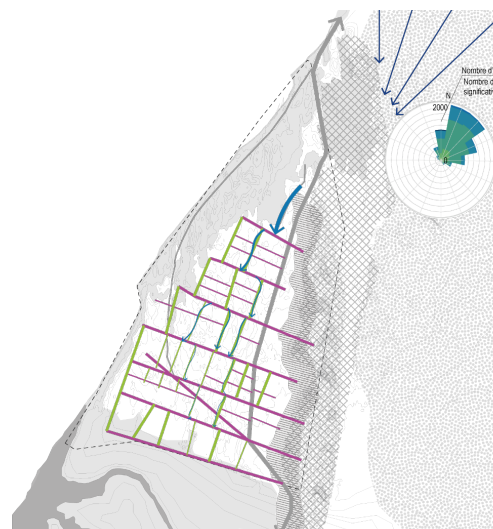
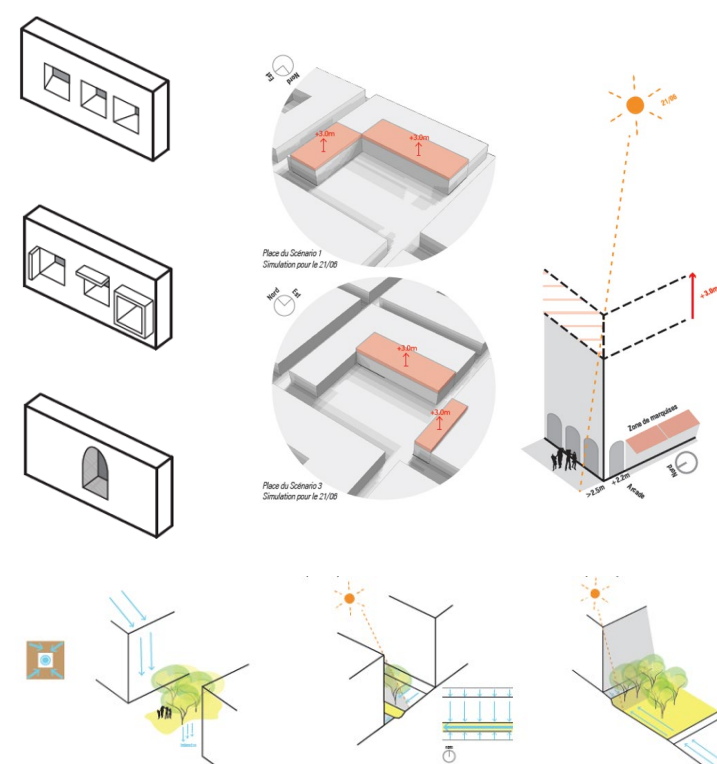
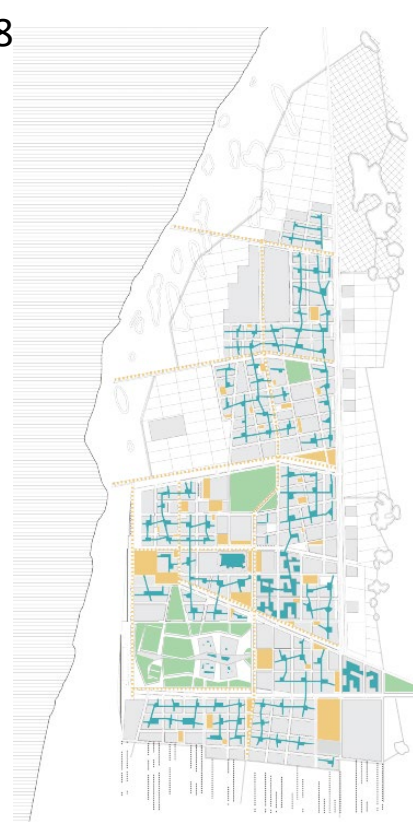


Zenata, ville nouvelle, Maroc / Reichen et Robert & Associés / 2010



- 1 LE CÔTE ROCHESSE ET LA PENTE DE LA MER
- 2 LA ROUTE ET LE SÉCARRAGE DE LA MER
- 3 LA ROUTE D'ACCÈS URBAIN
- 4 LES QUARTIERS ANGLES DU QUARTIER DE LA MER
- 5 LA TRAMWAY COUS
- 6 LES PLACES PUBLIQUES
- 7 LE MARC DE LA MER (BOULEVARD, RUE, SQUARE)
- 8 LES BÂTIMENTS DE RÉSIDENCE
- 9 LE MARC DE LA MER (BOULEVARD, RUE, SQUARE)
- 10 LA COULEUR VERTE





— Axes perpendiculaires aux vents : reprise de l'aération — Axes parallèles aux vents : coupures du sable

